




Kartverket

Geodata usage in Norway

www.karteverket.no/international



National responsibilities

- National cartography
- Cadastral registration
- Property information
- Navigational Charts
- Geodata coordinator



Main Tasks

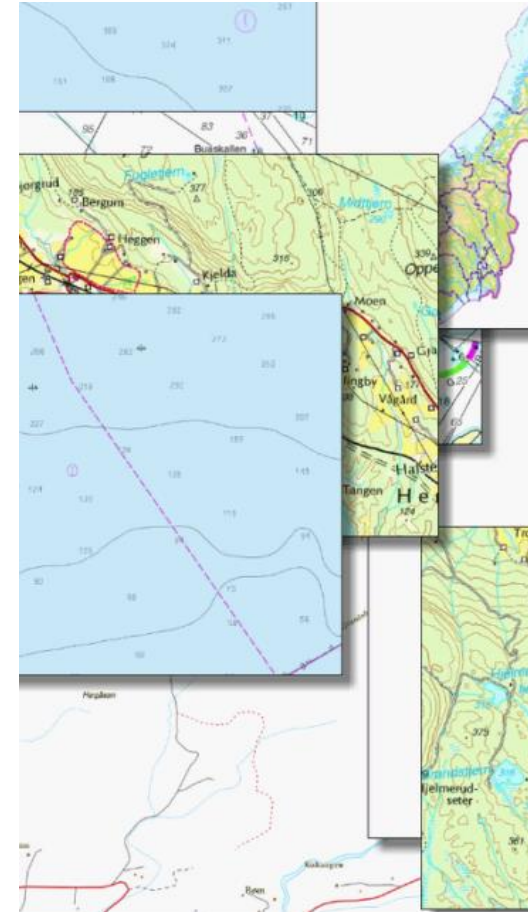
Collect



Manage



Distribute

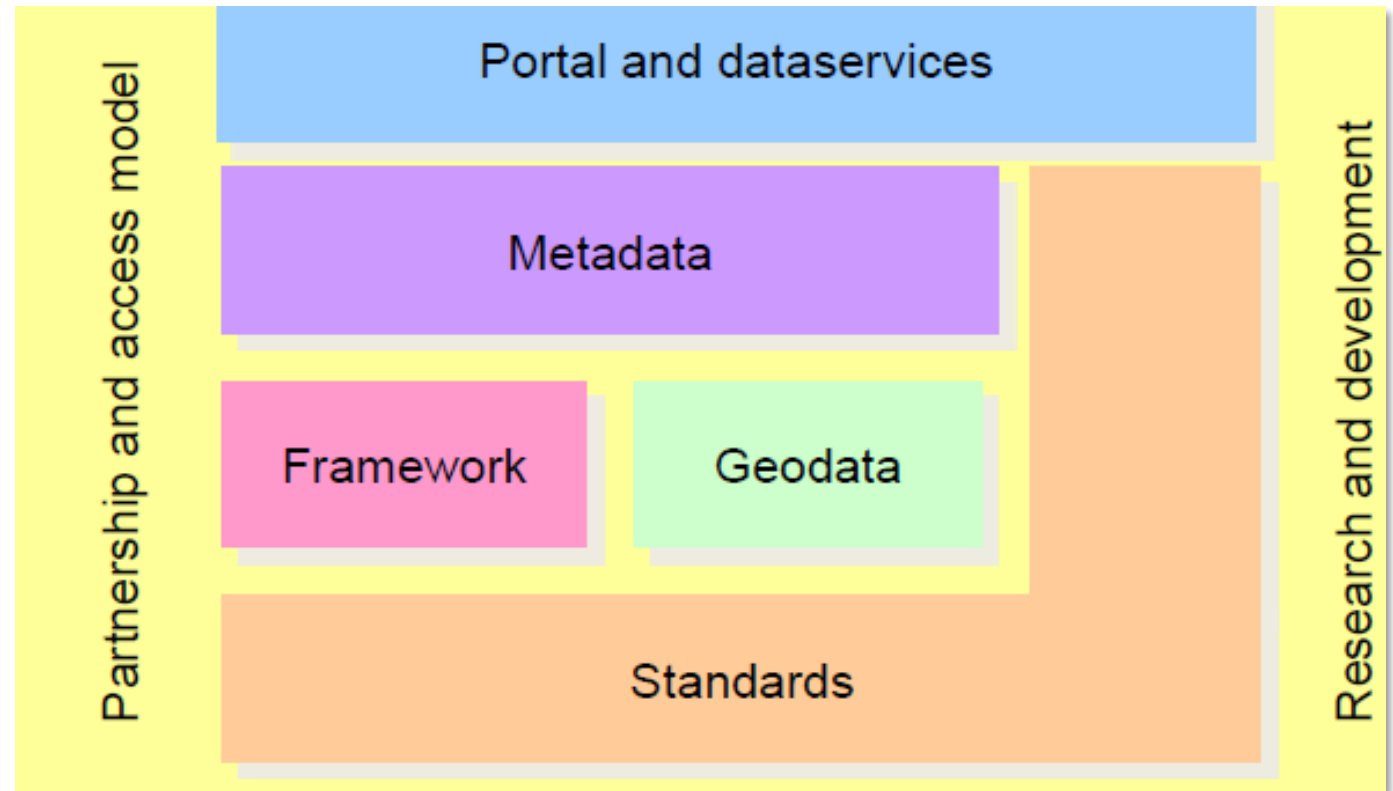



Ensure that data is used..

It's all about partnership and collaboration

- Digital Norway

- 600 Partners
- All municipalities
- All counties
- All national institutions with an interest in geographic information
- NMA is coordinator



The geoportal – Geonorge.no



Søk etter kartdata

KARTDATA AKTUELT GEODATAARBEID FOR UTVIKLERE

Geonorge ▶ Kartkatalogen

Kartkatalogen

Viser 1 - 30 av 1874 treff:

Lagre som:

CSV

Lagre

Velg visningsform:

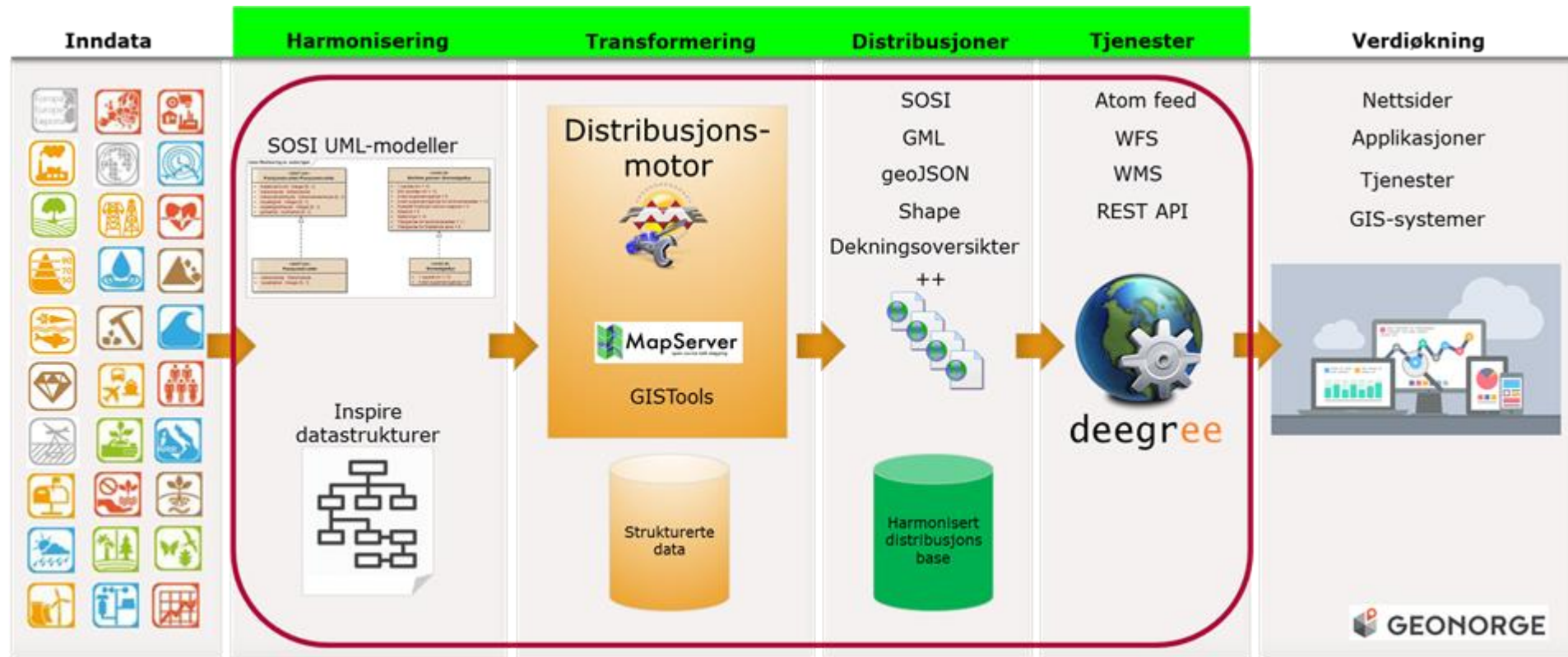
Tabell

TITTEL	TYPE	DATAEIER	ÅPNE DATA	LES MER	VIS I KART	LAST NED
UTM-rutenett WMS	Tjenestelag			i	📍	↓
NP Basiskart Svalbard WMS	Tjeneste	Norsk Polarinstitutt		i	📍	↓
Barentswatch grunnkart cache	Tjeneste	Kartverket		i	📍	↓
Corine Landcover 2012 (CLC) - Arealdekke	Datasett	Norsk institutt for bioøkonomi	🔒	i	📍	↓
N20 Bygning	Datasett	Kartverket		i	📍	↓
Kartdata2	Tjeneste	Kartverket	🔒	i	📍	↓

FILTRER SØKET PÅ:

- ▼ Tema
 - Basis geodata (1874)
 - [+ Vis alle](#)
- ▼ Type
 - Datasett (1686)
 - Tjeneste (114)
 - WMS-lag (Tjenestelag) (54)
 - Applikasjon (20)
- ▶ Samarbeid og lover
- ▶ Område
- ▶ Distribusjonsform
- ▶ Organisasjon

Geonorge data distribution



Critical Success Factors



Assumptions:

- That data is Discoverable
- Data is Available
- Data is Useable

Purpose:

That data is used

International standards

- Chair of ISO TC211
- UNGGIM (Global Geodetic Reference Frame) Norway co-chairing the working group on GGRF
- The European Location Framework (ELF) – Kartverket is coordinator

A single access point to pan-European services

